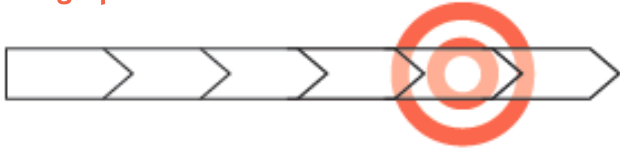



Geographical skills and fieldwork



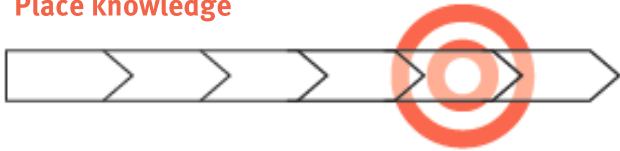
Locational knowledge



Human and physical geography



Place knowledge



Back blank
for sticking

Band 6 - Geography

Geographical skills and fieldwork, Locational knowledge, Human and physical geography & Place knowledge



Name _____

Class _____

Geographical skills and fieldwork

I can use maps, atlases, globes and digital/computer mapping to locate countries and describe features studied



I can use the eight points of a compass, four and six-figure grid references, symbols and key (including the use of Ordnance Survey maps) to build my knowledge of the United Kingdom and the wider world



I can use fieldwork to observe, measure, record and present the human and physical features in the local area using a range of methods, including sketch maps, plans and graphs, and digital technologies



I can understand and use a widening range of geographical terms such as urban, rural, land use, sustainability, tributary, trade links



I can use maps, charts etc. to support decision making about the location of places e.g. new bypass



Locational knowledge

I can locate the world's countries, using maps to focus on Europe and North and South America, concentrating on their environmental regions, key physical and human characteristics, countries, and major cities



I can name and locate counties and cities of the United Kingdom, geographical regions and their identifying human and physical characteristics, key topographical features (including hills, mountains, coasts and rivers), and land-use patterns; and understand how some of these aspects have changed over time



I can identify the position and significance of latitude, longitude, Equator, Northern Hemisphere, Southern Hemisphere, the Tropics of Cancer and Capricorn, Arctic and Antarctic Circle, the Prime/Greenwich Meridian and time zones (including day and night)



Human and physical geography

I can describe and understand key aspects of physical geography, including: climate zones, biomes and vegetation belts, rivers, mountains, volcanoes and earthquakes, and the water cycle



I can describe and understand key aspects of human geography, including: types of settlement and land use, economic activity including trade links, and the distribution of natural resources including energy, food, minerals and water



Place knowledge

I can understand geographical similarities and differences through the study of human and physical geography of a region of the United Kingdom, a region in a European country, and a region within North or South America

