


Geographical skills and fieldwork



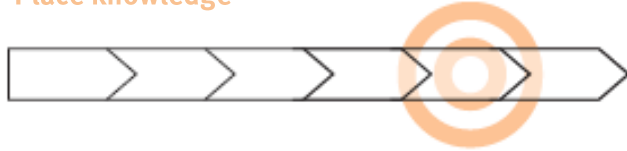
Locational knowledge



Human and physical geography



Place knowledge



Back blank
for sticking



Band 3 - Geography

Geographical skills and fieldwork, Locational knowledge, Human and physical geography & Place knowledge



Name _____

Class _____

Geographical skills and fieldwork

I can ask and answer geographical questions, e.g. Describe the landscape. Why is it like this? How have people affected what it looks like? What do you think about that? What do you think it might be like if...continues?



I can analyse evidence and draw conclusions such as make comparisons between locations using aerial photos/pictures



I can recognise that different people hold different views about an issue and can begin to understand some of the reasons why




I can communicate findings in appropriate ways



I can understand and use geographical terms such as meander, floodplain, location, industry, transport, settlement, water cycle



I can use basic geographical words such as cliff, ocean, valley, vegetation, soil, mountain, port, harbour, factory, office



Geographical skills and fieldwork

I can make more detailed fieldwork sketches/diagrams



I can use fieldwork instruments e.g. camera, rain gauge



I can use and interpret maps, globes, atlases and digital mapping to find countries and key features



I can use four figure grid references



I can use the 8 points of a compass



I can make plans and maps using symbols and keys



Locational knowledge

I can point to where counties are within the UK and their key topographical features



I can point to where counties are within the UK and their key topographical features



Human and physical geography

I can point to where counties are within the UK and their key topographical features



I can explain about weather conditions / patterns around the UK and parts of Europe



Place knowledge

I can understand why there are similarities and differences between places



I can show some sense of how places relate each other

