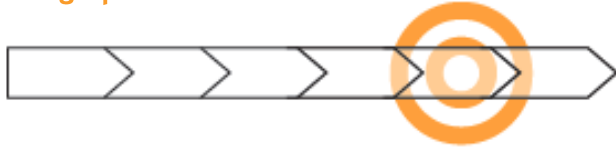



Geographical skills and fieldwork



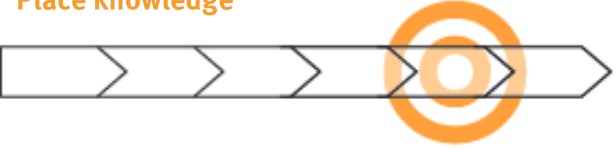
Locational knowledge



Human and physical geography



Place knowledge



Back blank  
for sticking

## Band 5 - Geography

Geographical skills and fieldwork, Locational knowledge, Human and physical geography & Place knowledge



Name \_\_\_\_\_

Class \_\_\_\_\_

## Geographical skills and fieldwork

I can understand and use a widening range of geographical terms such as climate zones, biomes and vegetation belts, rivers, mountains, volcanoes and earthquakes, and the water cycle



## Locational knowledge

I can identify and describe the significance of the Prime/Greenwich Meridian and time zones including day and night



I can recognise the different shapes of countries



I can identify the physical characteristics and key topographical features of the countries within North America



I can show I know about the wider context of places e.g. county, region and country



I can describe where a variety of places are in relation to physical and human features



I can show I know the location of: capital cities of countries of British Isles and U.K., seas around U.K., European Union countries with high populations and large areas, and the largest cities in each continent



## Human and physical geography

I can understand about weather patterns around the World and relate these to climate zones



I can explain how rivers erode, transport and deposit materials



I can explain about the physical features of coasts and begin understand erosion and deposition



I can understand how humans affect the environment



I can explain about changes the to the World environment



I can understand why people seek to manage and sustain their environment



## Place knowledge

I can compare the physical features of a region of the UK and a region in North America, identifying similarities and differences

