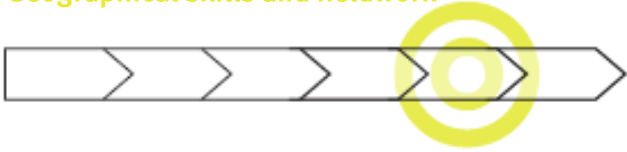
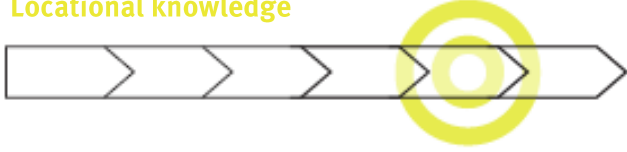



Geographical skills and fieldwork



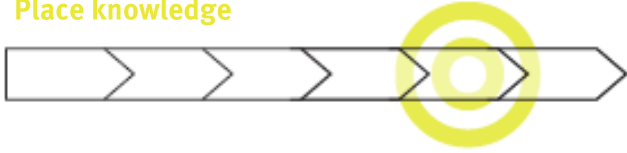
Locational knowledge



Human and physical geography



Place knowledge



Back blank  
for sticking



**Band 4 - Geography**

Geographical skills and fieldwork, Locational knowledge, Human and physical geography & Place knowledge



Name \_\_\_\_\_

Class \_\_\_\_\_

## Geographical skills and fieldwork

I can understand and use a widening range of terms such as contour, height, valley, erosion, deposition, transportation, headland, volcanoes, earthquakes



I can understand and use a widening range of terms such as contour, height, valley, erosion, deposition, transportation, headland, volcanoes, earthquakes



I can explore features on OS maps using 6 figure grid references



I can draw accurate maps with more complex keys



I can plan the steps for an enquiry



## Locational knowledge

I can plan the steps for an enquiry



I can plan the steps for an enquiry



I can plan the steps for an enquiry



I can recognise that people have differing quality of life living in different locations and environments



I can recognise that people have differing quality of life living in different locations and environments



## Human and physical geography

I can describe human features of UK regions, cities and /or counties



I can describe human features of UK regions, cities and /or counties



I can describe how people have been affected by changes in the environment



I can explain about key natural resources e.g. water in the locality



I can explore weather patterns around parts of the world



## Place knowledge

I can show I know about the wider context of places - region, country



I can understand why there are similarities and differences between places

